

EUSALP "Climate, Risks, Energy" Conference
Chamonix, Sept. 30th – Oct. 1st 2020


Thematic Workshop 3

An integrated approach in territorial planning

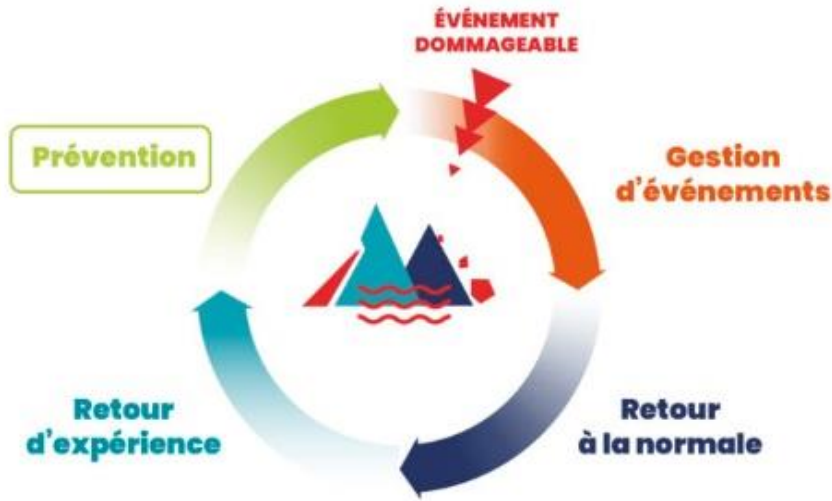
Animation: *Carine PEISSER* and *Benjamin EINHORN* (PARN, EUSALP AG8 Member)

Context



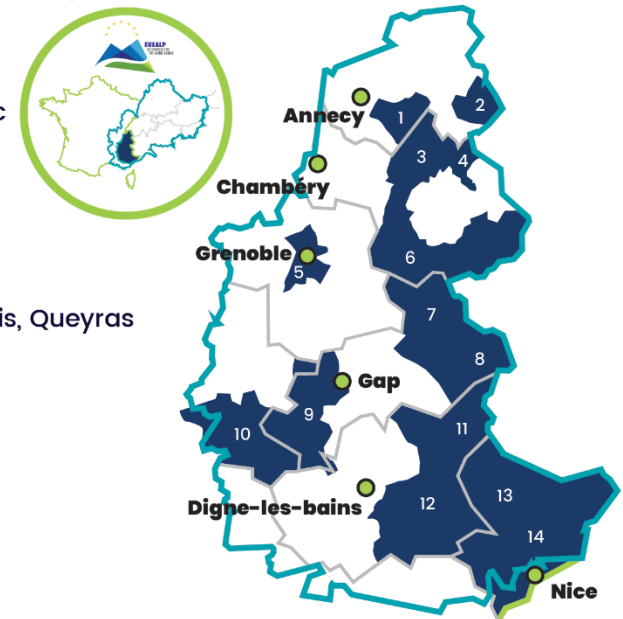
- Need for more integrated approaches in territorial planning for natural risk management and climate change adaptation
- Urban planning: a new topic for EUSALP AG8 
- EUSALP's objective to implement concrete actions

French Alps experience in Integrated Natural Risks Management (INRM)



Network of
involved
territories since
2009

1. CC Vallée de Thônes
2. CC Vallée de Chamonix Mont-Blanc
3. Arlysère
4. Bourg-Saint-Maurice
5. Grenoble-Alpes Métropole
6. Syndicat des Pays de Maurienne
7. PETR Briançonnais, Ecrins, Guillestrois, Queyras
8. PNR du Queyras
9. SMIGIBA (Buëch)
10. PNR Baronnies Provençales
11. CC Ubaye Serre-Ponçon
12. CC Alpes Provence Verdon
13. CC Alpes d'Azur
14. SMIAGE (Alpes Maritimes)



Workshop Objectives

To share:

- the main issues, findings, gaps and needs about **integrated approach in territorial planning**, in the field of natural risks management (and biodiversity)
- some experiences and innovative approaches = good practice

To work out:

- possible proposals for future cooperation programs

Schedule

- Grenoble-Alpes Metropole testimony (15')



- Workshop exchanges (2h)

(short break)



- Synthesis (30') → Outcomes



- Restitution : 5'

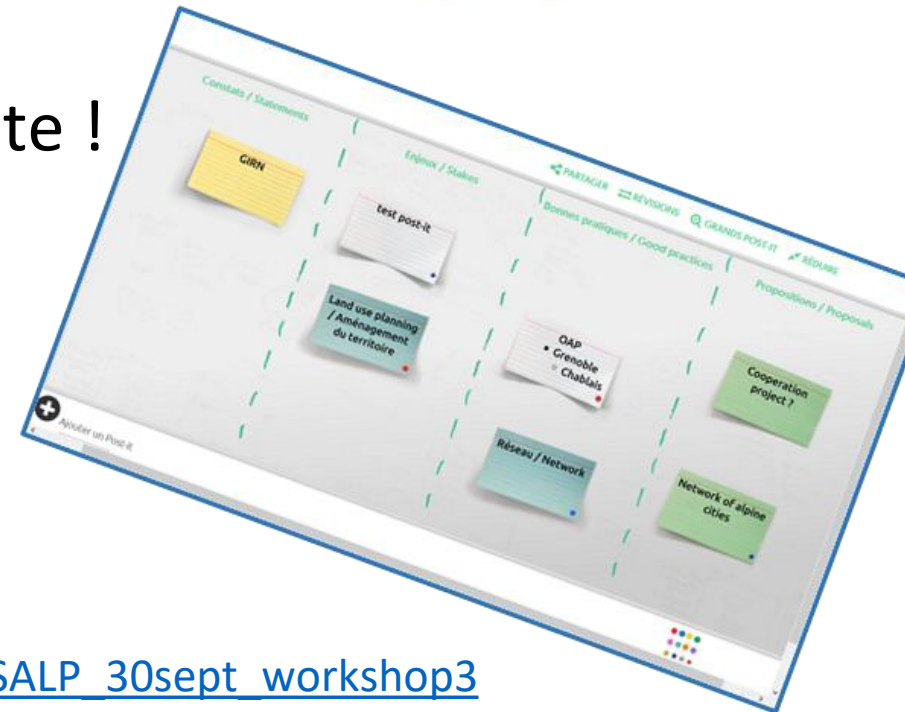
Sanitary challenges / Adaptation

Presence / Distance: interactions ?



- Visio conference: participate !
- Interactive tool:

Post-it board



https://postit.colibris-outilslibres.org/EUSALP_30sept_workshop3

Thank you for participating!

Contact PARN (EUSALP AG8 Member):

- benjamin.einhorn@univ-grenoble-alpes.fr
- carine.peisser@univ-grenoble-alpes.fr



Pôle Alpin Risques Naturels

Alpine Center for Natural Hazards and Risks Prevention

Towards a Network of Resilient Alpine Cities?

